



MUKURU

SPECIAL PLANNING AREA

PRESENTATION BY: PATRICK NJORGE



Mukuru

Settlements & Villages

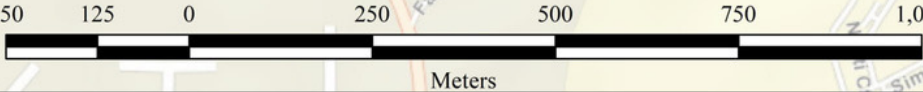
Mukuru Land

Area: 689 Acres
Population: 402,224
Households: 100,561
3 Settlements:
Mukuru kwa
Njenga, kwa Ruben
and Viwandani
sitting on both
private and public
land

Legend

- Mukuru Kwa Njenga
- Mukuru Villages
- Viwandani
- Mukuru Kwa Reuben
- River

Coordinate System: GCS WGS 1984
Datum: WGS 1984
Units: Degree







Declaration of SPA & Consortia

Clustered into 8 Thematic Areas

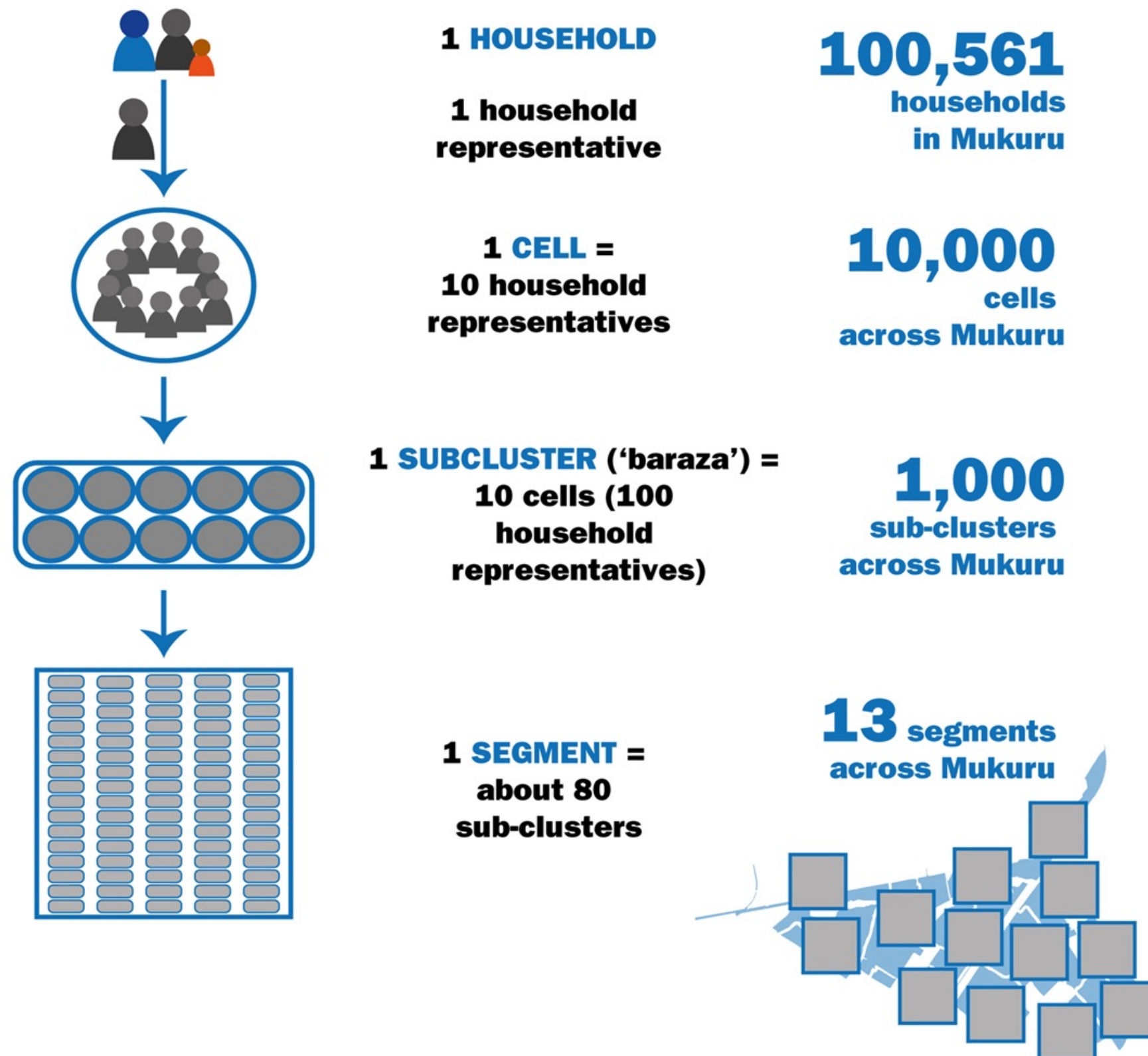
- 41 Local and International organizations (civil society, academia and private Sector)

Approaches:

- Integrated Planning
- Multidisciplinary
- Participatory

Mukuru SPA

Structure of the Community Participation Process



117

Direct Community
Consultations Meetings


250+

Baraza's & Community
Preparatory meetings



SPA planned the construction of 52kms of road in Mukuru, about 25kms have so far been built.





THANK YOU

